



The
Alabama
Climate Report

Brought to you by the Office of the Alabama Climatologist

MARCH 2023



THE UNIVERSITY OF
ALABAMA IN HUNTSVILLE

Volume 14, Number 11 :: MARCH 2023



Following a calm and uneventful February in terms of severe weather, the first day of March observed 2 tornadoes and 8 high wind events. As March denotes not only the beginning of climatological spring (March, April, May) but also the start of spring severe weather season, March 2023 experienced a total of 18 tornadoes and 9 active severe weather days statewide. Three months into the 2023 year, there have been 47 reported tornadoes, which is just short of the 30-year average (1991-2020) of approximately 50 tornadoes annually.

From a statewide temperature perspective, March recorded a monthly average temperature that was 3.5°F higher than the long-term average of 55.1°F. March had multiple swings of warm and cold temperatures throughout the month which is typical for spring. During one of the warmer temperature swings, the Andalusia-Opp airport recorded the warmest location of the month at 92°F on the 25th. Through one of the colder stretches, the station in Valley Head recorded the coldest location of the month at 16°F on the 20th.

March was drier than normal statewide, with 5.40 inches of rainfall, which was 0.76 inches below the long-term average of 6.16 inches. However, the rainfall was not uniform across the state. Generally, areas from Montgomery northward to the AL/TN state line received above normal rainfall, with the Lafayette 2W station recording the most rainfall of the month at 14.97 inches. On the other hand, the driest areas were situated south of Montgomery and along the Gulf coast, with a station in Ramer, AL recording the driest location of the month at only 2.11 inches of rainfall, with no observations missing.

According to USDA, the prevailing dry conditions over south Alabama had reported impacts to pasture, resulting in some producers having to import hay. The rains of late March, however, provided much relief and as of the end of March, planting has commenced with good conditions being reported. Those who took advantage of the early warmth of late February and early March, however, were set back from the two cold snaps occurring the week of March 12th. With statewide lows below freezing, this was also reported to have set back winter wheat, potentially affecting end of season yields.

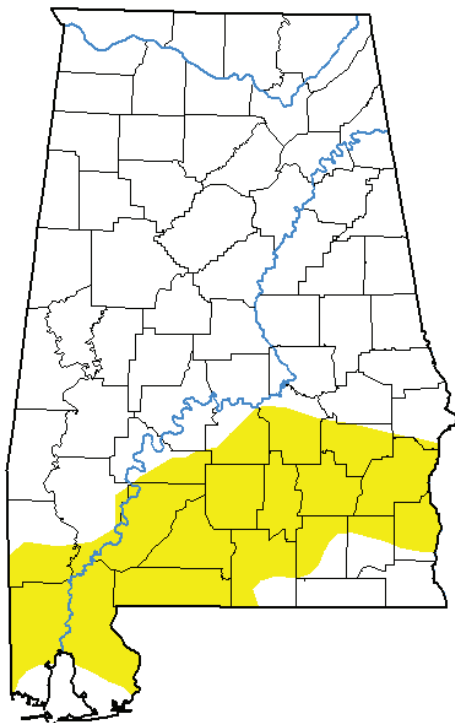
Although March was notably active in terms of severe weather, historically, April is the most active month for severe weather in Alabama. Thus, it is crucial to have a severe weather plan and to be prepared.

Monthly summaries are provided by Dr. Rob Junod, Lee Ellenburg and John Christy.







DROUGHT MONITOR

U.S. Drought Monitor Alabama

April 4, 2023
(Released Thursday, Apr. 6, 2023)
Valid 8 a.m. EDT



Intensity:

-  None
-  D0 Abnormally Dry
-  D1 Moderate Drought
-  D2 Severe Drought
-  D3 Extreme Drought
-  D4 Exceptional Drought

The Drought Monitor focuses on broad-scale conditions. Local conditions may vary. For more information on the Drought Monitor, go to <https://droughtmonitor.unl.edu/About.aspx>

Author:


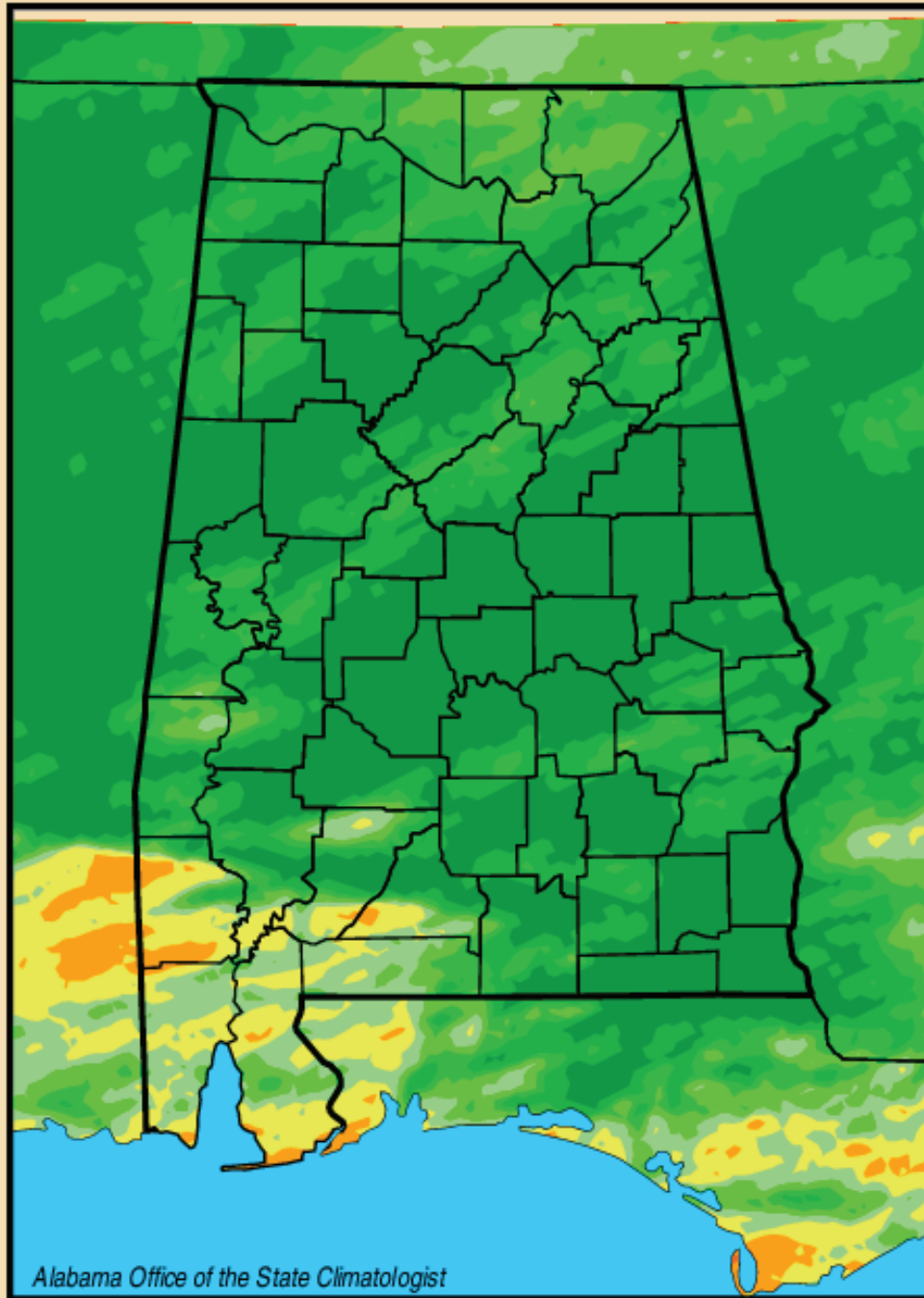
David Simeral
Western Regional Climate Center



droughtmonitor.unl.edu

LAWN AND GARDEN

Lawn-and-Garden Moisture Index
for April 9, 2023



ALABAMA MONTHLY CLIMATE SUMMARIES

Alabama Monthly Climate Summaries						
January 2023						
	Jan. Mean Jan. Norm	Jan. High Temp Record High	Jan. Low Temp Record Low	Total Precip. Normal Precip.	Wettest Jan. Driest Jan.	Heaviest Day Record Day
Anniston	50.2 43.5	74 1/3/23 80+ 1/25/50	25 1/15/23 -5 1/21/85	7.61" 5.34"	12.69" 1972 .95" 1986	2.54" 1/3/23 5.07" 1/4/72
Auburn	50.4 48.3	73 1/12/23 84 12/20/24	26 1/28/23 -1 12/13/62	1.63" 5.26"	12.09" 1936 .49" 1927	2.25" 1/3/23 5.23" 1/29/12
Birmingham	50.9 42.6	75 1/2/23 81 1/10/49	25 1/15/23 -6 1/21/85	8.11" 5.45"	9.59" 1996 1.09" 1981	1.69" 1/21/23 4.71" 1/26/96
Brewton	54.3 47.7	79.7 1/2/23 85 1/12/49	26.5 1/15/23 3 1/21/85	7.31" 6.19"	12.55" 1991 1.46" 1981	2.33" 1/29/23 6.45" 1/25/78
Calera	51.7 42.8	75 1/2/23 78 1/29/57	28 1/15/23 -2 1/24/63	9.03" 5.06"	12.59" 1947 .74" 1927	2.30" 1/3/23 4.77" 1/24/20
Clanton	50.9 42.8	73.2 1/1/23 84 1/12/49	26.9 1/27/23 -4 1/21/85	9.50" 5.98"	13.48" 1972 1.15" 1986	2.15" 1/4/23 4.64" 1/19/36
Courtland	48.7 M	73.4 1/1/23 M	24.2 1/24/23 M	3.50" M	M M	1.05" 1/3/23 M
Cullman (St. Bernard)	48.3 M	73.2 1/3/23 M	22.3 1/15/23 M	7.88" M	M M	1.98" 1/3/23 M
Decatur (Pryor Field)	50 42.2	74 1/12/23 79 01/15/1907	25 1/15/23 -5 01/12/18	4.76" 5.04"	12.98" 1949 1.00" 1958	1.28" 1/3/23 4.62" 01/06/50
Dothan	56.2 50.7	81 1/3/23 83 12/11/49	30 1/15/23 10 12/24/63	7.14" 4.27"	16.88" 1936 .34" 1927	1.90" 1/29/23 6.42" 1/18/36
Fairhope	56.5 50.2	80.5 1/2/23 82 1/2/52	27.3 1/15/23 5+ 1/22/85	3.53" 6.11"	16.33" 1998 .87" 1989	1.29" 1/25/23 9.58" 1/25/78
Gadsden	47.5 40.3	69.5 1/3/23 76 1/29/75	22.9 1/27/23 -6+1/21/85	5.20" 5.85"	9.01" 1996 1.48" 1981	1.11" 1/25/23 4.05" 1/16/54
Gainesville Lock	51.7 43.2	76.8 1/1/23 81 1/20/82	27.3 1/15/23 -2+ 1/22/85	7.67" 5.87"	10.80" 1998 1.30" 1981	1.40" 1/8/23 3.40" 1/20/63
Greensboro	52.2 45.7	75.4 1/11/23 83 1/9/37	26.2 1/15/23 -2 1/21/85	8.17" 6.12"	11.69" 1972 1.31" 1986	2.12" 1/3/23 5.58" 1/18/87
Guntersville	M 40	M 75+ 1/17/90	M -11 1/21/85	M 5.08"	9.37" 1982 .93" 1986	M 4.85" 1/5/49
Highland Home	54.3 45.8	76.5 1/3/23 84 1/12/49	28.4 1/15/23 -3+ 1/22/85	6.63" 5.48"	10.49" 1978 .92" 1981	1.48" 1/4/23 4.02" 1/25/78
Huntsville	48.9 39.9	72 1/3/23 77 1/30/2002	25 1/27/23 -11 1/30/66	5.21" 4.99"	10.92" 1982 1.32" 1986	1.13" 1/3/23 4.83" 1/3/82
Mobile	58.1 50.1	82 1/2/23 84 1/11/49	30 1/15/23 3 1/21/85	4.05" 5.75"	16.92" 1998 1.23" 1981	1.32" 1/3/23 6.16" 1/7/98
Montgomery	53.8 46.6	78 1/3/23 83 1/11/49	27 1/28/23 0 1/21/85	5.52" 5.04"	10.16" 1990 1.12" 1986	2.42" 1/3/23 4.16" 1/23/65
Muscle Shoals Airport	49.3 39.9	76 1/1/23 80 1/10/49	25 1/27/23 -11 1/21/85	4.47" 4.97"	11.77" 1974 .60" 1986	1.12" 1/3/23 4.41" 1/31/51
Russellville	48 38.9	73.6 1/1/23 78 1/25/72	20.7 1/15/23 -24+ 1/31/66	5.31" 5.44"	12.48" 1998 .93" 1986	.93" 1/3/23 3.20" 1/19/2001
Scottsboro	46.8 39	74.4 1/3/23 81 1/11/49	23.2 1/15/23 -10 1/26/40	7.25" 6.01"	10.92" 1996 .84" 1986	1.39" 1/3/23 4.12" 1/2/37
Selma	51.5 47	76 1/1/23 83+ 1/30/50	23.4 1/15/23 0 1/21/85	11.60" 5.64"	12.24" 1972 1.07" 1986	2.56" 1/3/23 4.20" 1/6/32
Talladega	50.2 41	72.2 1/3/23 80+ 1/25/50	22.5 1/15/23 -5+ 1/21/85	6.95" 6.12"	15.59" 1972 1.05" 1986	1.12" 1/29/23 4.01" 1/4/72
Thomasville	52.6 47.4	78.7 1/3/23 86 1/20/1913	25.3 1/15/23 -1 1/21/85	7.17" 5.13"	14.37" 1925 .79" 1902	1.43" 1/29/23 5.04" 1/16/25
Troy	55.2 46.7	80 1/2/23 83 1/12/49	26 1/15/23 -1 1/21/85	6.34" 5.11"	9.81" 1978 .98" 1981	3.42" 1/3/23 5.43" 1/19/36
Tuscaloosa	51.6 45.2	76 1/2/23 82 1/10/49	26 1/15/23 -1+ 1/21/85	7.15" 5.72"	10.18" 1979 1.22" 1986	2.54" 1/3/23 4.26" 1/26/96
Valley Head	46.5 37.2	72.5 1/3/23 77+ 1/26/50	21.1 1/15/23 -14+ 1/22/85	7.47 6.06"	10.42" 1974 1.70" 1981	1.56" 1/12/23 4.00" 1/5/49

NEW ALABAMA CLIMATE RECORDS

Highest Maximum Temperature Monthly Record							
STATION	DATE	RECORD	PREV. DATE	PREV. RECORD	NUMBER OF YEARS	DIFFERENCE	
MOBILE DOWNTOWN AIRPORT, AL US	3/25/23	87	3/17/15	87	74	0	
MONTGOMERY AIRPORT, AL US	3/25/23	90	3/28/20	89	75	1	
MARION JUNCTION 2 NE, AL US	3/26/23	87	3/22/17	87	73	0	
Highest Minimum Temperature Monthly Record							
DAUPHIN ISLAND NUMBER 2, AL US	3/3/23	73	3/28/20	73	47	0	
JACKSON, AL US	3/3/23	70	3/28/21	70	39	0	
MOBILE REGIONAL AIRPORT, AL US	3/25/23	73	3/26/21	72	75	1	
BREWTON 3 ENE, AL US	3/26/23	71	3/27/21	71	46	0	
MOBILE REGIONAL AIRPORT, AL US	3/26/23	73	3/25/23	73	75	0	
Highest Maximum Temperature Daily Record							
BAY MINETTE, AL US	3/1/23	82	3/1/51	82	108	0	
CLAYTON, AL US	3/1/23	83	3/1/21	80	67	3	
DAUPHIN ISLAND NUMBER 2, AL US	3/1/23	77	3/1/18	77	47	0	
GADSDEN, AL US	3/1/23	79	3/1/12	78	70	1	
GENEVA NUMBER 2, AL US	3/1/23	83	3/1/17	82	47	1	
GUNTERSVILLE, AL US	3/1/23	78	3/1/21	76	113	2	
JACKSON, AL US	3/1/23	85	3/1/92	83	39	2	
OPELIKA, AL US	3/1/23	79	3/1/21	79	66	0	
RUSSELLVILLE NUMBER 2, AL US	3/1/23	78	3/1/12	76	69	2	
DOTHAN REGIONAL AIRPORT, AL US	3/1/23	84	3/1/18	83	53	1	
MOBILE REGIONAL AIRPORT, AL US	3/1/23	83	3/1/18	82	75	1	
TUSCALOOSA AIRPORT ASOS, AL US	3/1/23	82	3/1/76	82	75	0	
BREWTON 3 ENE, AL US	3/2/23	84	3/2/18	82	46	2	
DAUPHIN ISLAND NUMBER 2, AL US	3/2/23	80	3/2/17	78	47	2	
GADSDEN, AL US	3/2/23	81	3/2/97	81	70	0	
GAINESVILLE LOCK, AL US	3/2/23	82	3/2/76	81	65	1	
GENEVA NUMBER 2, AL US	3/2/23	82	3/2/12	82	47	0	
JACKSON, AL US	3/2/23	85	3/2/17	84	39	1	
SELMA, AL US	3/2/23	84	3/2/97	84	126	0	
DOTHAN REGIONAL AIRPORT, AL US	3/2/23	82	3/2/97	82	53	0	
CLAYTON, AL US	3/3/23	83	3/3/97	81	67	2	
DAUPHIN ISLAND NUMBER 2, AL US	3/3/23	79	3/3/97	75	47	4	
JACKSON, AL US	3/3/23	83	3/3/12	82	39	1	
MOBILE DOWNTOWN AIRPORT, AL US	3/3/23	83	3/3/19	78	74	5	
ANNISTON METROPOLITAN AIRPORT, AL US	3/3/23	81	3/3/83	81	120	0	
MOBILE REGIONAL AIRPORT, AL US	3/3/23	84	3/3/51	80	75	4	
MONTGOMERY AIRPORT, AL US	3/3/23	85	3/3/51	84	75	1	
BREWTON 3 ENE, AL US	3/4/23	80	3/4/22	80	46	0	
CLANTON, AL US	3/4/23	82	3/4/51	82	129	0	
DAUPHIN ISLAND NUMBER 2, AL US	3/4/23	78	3/4/00	74	47	4	
JACKSON, AL US	3/4/23	87	3/4/89	80	39	7	
MARION JUNCTION 2 NE, AL US	3/4/23	85	3/4/55	83	73	2	
SELMA, AL US	3/4/23	86	3/4/76	84	126	2	
DAUPHIN ISLAND NUMBER 2, AL US	3/5/23	74	3/5/22	74	47	0	
SELMA, AL US	3/5/23	86	3/5/76	85	126	1	
MOBILE DOWNTOWN AIRPORT, AL US	3/5/23	81	3/5/12	78	74	3	
MOBILE REGIONAL AIRPORT, AL US	3/5/23	83	3/5/76	81	75	2	
BESSEMER 3 WSW, AL US	3/6/23	81	3/6/96	81	46	0	
DAUPHIN ISLAND NUMBER 2, AL US	3/6/23	76	3/6/17	74	47	2	
HALEYVILLE, AL US	3/6/23	79	3/6/22	79	120	0	
SYLACAUGA 4 NE, AL US	3/6/23	83	3/6/97	82	68	1	
HUNTSVILLE INTNL AIRPORT, AL US	3/6/23	79	3/6/22	79	64	0	
DOTHAN REGIONAL AIRPORT, AL US	3/6/23	84	3/6/22	84	53	0	
MUSCLE SHOALS AIRPORT, AL US	3/6/23	81	3/6/22	81	82	0	
DAUPHIN ISLAND NUMBER 2, AL US	3/7/23	81	3/7/76	77	47	4	
HEFLIN, AL US	3/7/23	81	3/7/56	81	67	0	

NEW ALABAMA CLIMATE RECORDS

SCOTTSBORO, AL US	3/7/23	84	3/7/56	83	131	1
DOTHAN REGIONAL AIRPORT, AL US	3/7/23	85	3/7/22	85	53	0
MOBILE REGIONAL AIRPORT, AL US	3/7/23	86	3/7/22	82	75	4
MONTGOMERY AIRPORT, AL US	3/7/23	87	3/7/56	85	75	2
TUSCALOOSA AIRPORT ASOS, AL US	3/7/23	85	3/7/56	84	75	1
BREWTON 3 ENE, AL US	3/8/23	84	3/8/00	82	46	2
CLANTON, AL US	3/8/23	85	3/8/56	83	129	2
CLAYTON, AL US	3/8/23	83	3/8/22	83	67	0
DAUPHIN ISLAND NUMBER 2, AL US	3/8/23	80	3/8/17	77	47	3
GENEVA NUMBER 2, AL US	3/8/23	82	3/8/22	82	47	0
JACKSON, AL US	3/8/23	84	3/8/92	83	39	1
SCOTTSBORO, AL US	3/8/23	83	3/8/00	81	131	2
SELMA, AL US	3/8/23	86	3/8/25	86	126	0
MOBILE DOWNTOWN AIRPORT, AL US	3/8/23	81	3/8/51	80	74	1
MOBILE REGIONAL AIRPORT, AL US	3/8/23	85	3/8/80	83	75	2
ATMORE, AL US	3/9/23	84	3/9/51	82	83	2
JACKSON, AL US	3/9/23	84	3/9/93	84	39	0
DAUPHIN ISLAND NUMBER 2, AL US	3/10/23	79	3/10/00	77	47	2
MOBILE DOWNTOWN AIRPORT, AL US	3/10/23	83	3/10/19	81	74	2
DAUPHIN ISLAND NUMBER 2, AL US	3/11/23	77	3/11/80	77	47	0
DAUPHIN ISLAND NUMBER 2, AL US	3/12/23	77	3/12/19	77	47	0
DAUPHIN ISLAND NUMBER 2, AL US	3/13/23	77	3/13/21	77	47	0
ATHENS, AL US	3/23/23	81	3/23/12	80	31	1
TUSCALOOSA AIRPORT ASOS, AL US	3/23/23	85	3/23/11	83	75	2
CLAYTON, AL US	3/25/23	82	3/25/20	82	67	0
GAINESVILLE LOCK, AL US	3/25/23	85	3/25/07	85	65	0
MOBILE DOWNTOWN AIRPORT, AL US	3/25/23	87	3/25/20	85	74	2
MOBILE REGIONAL AIRPORT, AL US	3/25/23	87	3/25/20	86	75	1
MONTGOMERY AIRPORT, AL US	3/25/23	90	3/25/54	89	75	1
TUSCALOOSA AIRPORT ASOS, AL US	3/25/23	86	3/25/07	86	75	0
MARION JUNCTION 2 NE, AL US	3/26/23	87	3/26/07	86	73	1
Highest Minimum Temperature Daily Record						
MOBILE DOWNTOWN AIRPORT, AL US	3/1/23	73	3/1/12	67	74	6
MOBILE REGIONAL AIRPORT, AL US	3/1/23	71	3/1/12	68	75	3
ATMORE, AL US	3/2/23	69	3/2/12	66	83	3
BREWTON 3 ENE, AL US	3/2/23	68	3/2/97	68	46	0
CLAYTON, AL US	3/2/23	66	3/2/12	65	67	1
DAUPHIN ISLAND NUMBER 2, AL US	3/2/23	69	3/2/12	66	47	3
GAINESVILLE LOCK, AL US	3/2/23	63	3/2/12	62	65	1
JACKSON, AL US	3/2/23	66	3/2/12	65	39	1
MARION JUNCTION 2 NE, AL US	3/2/23	67	3/2/97	64	73	3
MOULTON 2, AL US	3/2/23	58	3/2/97	58	66	0
OPELIKA, AL US	3/2/23	65	3/2/97	65	66	0
RUSSELLVILLE NUMBER 2, AL US	3/2/23	58	3/2/74	55	69	3
SELMA, AL US	3/2/23	67	3/2/97	67	126	0
VERNON, AL US	3/2/23	61	3/2/12	61	66	0
HUNTSVILLE INTNL AIRPORT, AL US	3/2/23	59	3/2/97	58	64	1
MOBILE DOWNTOWN AIRPORT, AL US	3/2/23	71	3/2/12	67	74	4
MOBILE REGIONAL AIRPORT, AL US	3/2/23	71	3/2/97	70	75	1
MUSCLE SHOALS AIRPORT, AL US	3/2/23	60	3/2/53	60	82	0
ATMORE, AL US	3/3/23	70	3/3/53	69	83	1
BAY MINETTE, AL US	3/3/23	69	3/3/53	67	108	2
DAUPHIN ISLAND NUMBER 2, AL US	3/3/23	73	3/3/01	68	47	5
GADSDEN, AL US	3/3/23	58	3/3/88	58	70	0
GAINESVILLE LOCK, AL US	3/3/23	61	3/3/91	56	65	5
GUNTERSVILLE, AL US	3/3/23	58	3/3/97	58	113	0
HALEYVILLE, AL US	3/3/23	58	3/3/20	58	120	0
HAMILTON, AL US	3/3/23	58	3/3/74	57	61	1
JACKSON, AL US	3/3/23	70	3/3/04	62	39	8
MARION JUNCTION 2 NE, AL US	3/3/23	63	3/3/01	60	73	3

NEW ALABAMA CLIMATE RECORDS

GUNTERSVILLE, AL US	3/20/23	43	3/20/65	43	113	0
HAMILTON, AL US	3/20/23	40	3/20/65	44	61	-4
HEFLIN, AL US	3/20/23	45	3/20/96	48	67	-3
MOULTON 2, AL US	3/20/23	38	3/20/65	39	66	-1
OPELIKA, AL US	3/20/23	48	3/20/01	50	66	-2
RUSSELLVILLE NUMBER 2, AL US	3/20/23	38	3/20/65	41	69	-3
Lowest Minimum Temperature Daily Record						
ATHENS, AL US	3/19/23	25	3/19/93	29	31	-4
BELLE MINA 2 N, AL US	3/19/23	26	3/19/67	27	73	-1
MARION JUNCTION 2 NE, AL US	3/19/23	31	3/19/85	31	73	0
MOULTON 2, AL US	3/19/23	26	3/19/88	27	66	-1
HUNTSVILLE INTNL AIRPORT, AL US	3/19/23	26	3/19/81	29	64	-3
ATHENS, AL US	3/20/23	22	3/20/96	30	31	-8
ATMORE, AL US	3/20/23	29	3/20/56	30	83	-1
BAY MINETTE, AL US	3/20/23	28	3/20/23	29	108	-1
BELLE MINA 2 N, AL US	3/20/23	21	3/20/65	22	73	-1
BESSEMER 3 WSW, AL US	3/20/23	24	3/20/86	26	46	-2
CLAYTON, AL US	3/20/23	27	3/20/60	30	67	-3
DAUPHIN ISLAND NUMBER 2, AL US	3/20/23	39	3/20/96	42	47	-3
GADSDEN, AL US	3/20/23	26	3/20/86	26	70	0
GREENSBORO, AL US	3/20/23	22	3/20/23	26	131	-4
HAMILTON, AL US	3/20/23	22	3/20/81	23	61	-1
HEFLIN, AL US	3/20/23	23	3/20/65	24	67	-1
JACKSON, AL US	3/20/23	27	3/20/96	30	39	-3
MARION JUNCTION 2 NE, AL US	3/20/23	24	3/20/65	28	73	-4
MOULTON 2, AL US	3/20/23	20	3/20/65	21	66	-1
ONEONTA, AL US	3/20/23	21	3/20/65	22	128	-1
RUSSELLVILLE NUMBER 2, AL US	3/20/23	21	3/20/56	25	69	-4
SYLACAUGA 4 NE, AL US	3/20/23	21	3/20/56	23	68	-2
VERNON, AL US	3/20/23	23	3/20/65	23	66	0
MOBILE DOWNTOWN AIRPORT, AL US	3/20/23	30	3/20/65	0	74	-2
DOTHAN REGIONAL AIRPORT, AL US	3/20/23	29	3/20/88	34	53	-5
ANNISTON METROPOLITAN AIRPORT, AL US	3/20/23	23	3/20/65	26	120	-3
MOBILE REGIONAL AIRPORT, AL US	3/20/23	29	3/20/65	0	75	-3
MONTGOMERY AIRPORT, AL US	3/20/23	27	3/20/56	30	75	-3
TUSCALOOSA AIRPORT ASOS, AL US	3/20/23	25	3/20/65	26	75	-1
ATHENS, AL US	3/21/23	22	3/21/13	25	31	-3
BREWTON 3 ENE, AL US	3/21/23	27	3/21/90	29	46	-2
GREENSBORO, AL US	3/21/23	26	3/21/86	27	131	-1
JACKSON, AL US	3/21/23	26	3/21/98	30	39	-4
DOTHAN REGIONAL AIRPORT, AL US	3/21/23	33	3/21/90	33	53	0
GENEVA NUMBER 2, AL US	3/22/23	27	3/22/86	29	47	-2
SELMA, AL US	3/22/23	27	3/22/86	28	126	-1
GENEVA NUMBER 2, AL US	3/23/23	27	3/23/02	29	47	-2
Highest Precipitation Daily Record						
ATHENS, AL US	3/1/23	2.57	3/1/50	1.37	82	1.2
MUSCLE SHOALS AIRPORT, AL US	3/1/23	2.09	3/1/91	1.16	82	0.93
ATHENS, AL US	3/2/23	1.51	3/2/04	1.51	82	0
BELLE MINA 2 N, AL US	3/2/23	3.24	3/2/60	2.48	73	0.76
RUSSELLVILLE NUMBER 2, AL US	3/2/23	4.15	3/2/04	2.01	69	2.14
ATHENS, AL US	3/25/23	1.71	3/25/49	1.37	82	0.34
BOAZ, AL US	3/25/23	1.5	3/25/49	0.92	85	0.58
WALNUT GROVE, AL US	3/25/23	1.38	3/25/73	0.87	82	0.51

NEW ALABAMA CLIMATE RECORDS

OPELIKA, AL US	2/23/23	64	2/23/62	64	66	0
SAINT BERNARD, AL US	2/23/23	67	2/23/09	66	115	1
SELMA, AL US	2/23/23	66	2/23/62	65	126	1
SYLACAUGA 4 NE, AL US	2/23/23	66	2/23/62	60	68	6
VERNON, AL US	2/23/23	67	2/23/75	63	66	4
HUNTSVILLE INTNL AIRPORT, AL US	2/23/23	68	2/23/18	61	64	7
DOTHAN REGIONAL AIRPORT, AL US	2/23/23	69	2/23/19	67	53	2
ANNISTON METROPOLITAN AIRPORT, AL US	2/23/23	67	2/23/79	60	120	7
BIRMINGHAM AIRPORT, AL US	2/23/23	69	2/23/12	62	93	7
MOBILE REGIONAL AIRPORT, AL US	2/23/23	71	2/23/19	70	75	1
MONTGOMERY AIRPORT, AL US	2/23/23	68	2/23/19	68	75	0
MUSCLE SHOALS AIRPORT, AL US	2/23/23	68	2/23/18	63	82	5
TUSCALOOSA AIRPORT ASOS, AL US	2/23/23	70	2/23/19	61	75	9
BANKHEAD LOCK AND DAM, AL US	2/24/23	60	2/24/18	59	66	1
BREWTON 3 ENE, AL US	2/24/23	66	2/24/22	65	46	1
CLANTON, AL US	2/24/23	68	2/24/22	61	129	7
CLAYTON, AL US	2/24/23	67	2/24/96	62	67	5
DEMOPOLIS LOCK AND DAM, AL US	2/24/23	68	2/24/18	62	71	6
GAINESVILLE LOCK, AL US	2/24/23	64	2/24/18	59	65	5
GREENSBORO, AL US	2/24/23	67	2/24/30	65	131	2
HAMILTON, AL US	2/24/23	61	2/24/18	58	61	3
HEFLIN, AL US	2/24/23	64	2/24/12	63	67	1
MARION JUNCTION 2 NE, AL US	2/24/23	69	2/24/19	68	73	1
OPELIKA, AL US	2/24/23	63	2/24/12	61	66	2
SYLACAUGA 4 NE, AL US	2/24/23	66	2/24/12	63	68	3
DOTHAN REGIONAL AIRPORT, AL US	2/24/23	66	2/24/80	64	53	2
MOBILE REGIONAL AIRPORT, AL US	2/24/23	70	2/24/18	70	75	0
BESSEMER 3 WSW, AL US	2/25/23	55	2/25/85	52	46	3
BREWTON 3 ENE, AL US	2/25/23	64	2/25/22	64	46	0
DAUPHIN ISLAND NUMBER 2, AL US	2/25/23	65	2/25/22	65	47	0
GAINESVILLE LOCK, AL US	2/25/23	55	2/25/01	54	65	1
JACKSON, AL US	2/25/23	67	2/25/18	58	39	9
MOBILE DOWNTOWN AIRPORT, AL US	2/25/23	65	2/25/01	64	74	1
DOTHAN REGIONAL AIRPORT, AL US	2/25/23	65	2/25/01	64	53	1
MOBILE REGIONAL AIRPORT, AL US	2/25/23	65	2/25/01	65	75	0
TUSCALOOSA AIRPORT ASOS, AL US	2/25/23	56	2/25/57	56	75	0
ATMORE, AL US	2/26/23	68	2/26/44	67	83	1
BESSEMER 3 WSW, AL US	2/26/23	56	2/26/77	55	46	1
BREWTON 3 ENE, AL US	2/26/23	61	2/26/01	58	46	3
CLAYTON, AL US	2/26/23	61	2/26/72	60	67	1
DAUPHIN ISLAND NUMBER 2, AL US	2/26/23	64	2/26/00	64	47	0
HEFLIN, AL US	2/26/23	55	2/26/18	54	67	1
RUSSELLVILLE NUMBER 2, AL US	2/26/23	49	2/26/18	49	69	0
SYLACAUGA 4 NE, AL US	2/26/23	56	2/26/85	55	68	1
VERNON, AL US	2/26/23	53	2/26/18	53	66	0
MOBILE DOWNTOWN AIRPORT, AL US	2/26/23	66	2/26/62	66	74	0
CLAYTON, AL US	2/27/23	61	2/27/58	58	67	3
DAUPHIN ISLAND NUMBER 2, AL US	2/27/23	68	2/27/17	64	47	4
HEFLIN, AL US	2/27/23	52	2/27/58	52	67	0
JACKSON, AL US	2/27/23	63	2/27/96	62	39	1
OPELIKA, AL US	2/27/23	56	2/27/58	55	66	1
MOBILE DOWNTOWN AIRPORT, AL US	2/27/23	68	2/27/62	67	74	1
DOTHAN REGIONAL AIRPORT, AL US	2/27/23	62	2/27/96	62	53	0
MONTGOMERY AIRPORT, AL US	2/27/23	64	2/27/62	64	75	0

CoCoRAHS

Community Collaborative Rain, Hail and Snow Network (CoCoRAHS)

January 2022

	Ave. Total Precip.	#Stations		Ave. Total Precip.	#Stations		Normal January Precipitation*	
Autauga	2.41	2	Houston	5.24	2	Abbeville	5.30	
Baldwin	2.43	31	Jackson	5.41	5	Alberta	4.84	
Barbour	4.04	1	Jefferson	4.33	20	Alex City	5.69	
Bibb	n.a.	0	Lamar	1.20	1	Aliceville	5.30	
Blount	3.63	4	Lauderdale	5.33	12	Andalusia	5.17	
Bullock	n.a.	0	Lawrence	5.47	4	Ashland	5.48	
Butler	3.31	1	Lee	4.34	5	Athens	6.06	
Calhoun	4.40	2	Limestone	6.13	8	Bay Minette	5.43	
Chambers	n.a.	0	Lowndes	n.a.	0	Bessemer	5.34	
Cherokee	n.a.	0	Macon	2.32	1	Billingsly	4.98	
Chilton	5.46	1	Madison	6.20	23	Centreville WSMO	5.63	
Choctaw	3.11	1	Marengo	n.a.	0	Chatom	5.45	
Clarke	5.28	3	Marion	4.99	1	Claiborne L&D	5.49	
Clay	5.13	1	Marshall	5.25	11	Clayton	4.91	
Cleburne	n.a.	0	Mobile	2.67	21	Dauphin Isl.	5.86	
Coffee	n.a.	0	Monroe	3.93	3	Elba	5.08	
Colbert	6.34	6	Montgomery	5.61	4	Eufaula WR	5.20	
Conecuh	n.a.	0	Morgan	5.54	6	Evergreen	5.55	
Coosa	6.13	1	Perry	n.a.	0	Fayette	5.75	
Covington	3.29	1	Pickens	1.15	1	Geneva 2	6.43	
Crenshaw	n.a.	0	Pike	n.a.	0	Greenville	4.98	
Cullman	3.56	4	Randolph	3.22	1	Haleyville	5.79	
Dale	n.a.	0	Russell	2.40	2	Hamilton 3S	5.31	
Dallas	4.90	1	St. Clair	4.12	6	Heflin	5.31	
DeKalb	5.33	7	Shelby	4.44	15	Hurtsboro	4.89	
Elmore	5.92	4	Sumter	n.a.	0	Jasper	5.71	
Escambia	3.58	1	Talladega	4.11	4	Lafayette	5.19	
Etowah	3.36	3	Tallapoosa	4.11	1	Livingston	4.77	
Fayette	n.a.	0	Tuscaloosa	4.74	5	Melvin	5.25	
Franklin	n.a.	0	Walker	5.17	1	Milstead	4.85	
Geneva	n.a.	0	Washington	4.79	1	Moulton	5.03	
Greene	n.a.	0	Wilcox	6.83	2	Oneonta	5.39	
Hale	n.a.	0	Winston	4.75	2	Perryville	5.00	
Henry	n.a.	0				Plantersville	5.26	
						Rock Mills	5.39	
						Rockford	5.54	
						Sylacauga	5.14	
						Union Springs	4.77	
						Uniontown	4.99	
						Vernon	5.95	
						Warrior L&D	5.34	
						Wetumpka	4.87	



Alabama State Climatologist

John R. Christy

Alabama State Climatologist

The University of Alabama

in Huntsville

christy@nsstc.uah.edu

256-961-7763

Assistant State Climatologist

Robert Junod

The University of Alabama in Huntsville

rjunod@nsstc.uah.edu

256-961-7743

Associate State Climatologist

Lee Ellenburg

The University of Alabama in Huntsville

wle00001@uah.edu

256-961-7498

For questions, please contact:

alabama.climate@nsstc.uah.edu

<http://nsstc.uah.edu/alclimatereport>

