



The  
**Alabama**  
Climate Report

Brought to you by the Office of the Alabama Climatologist

**AUGUST 2023**



# Volume 15, Number 4 :: AUGUST 2023



Following a slightly warmer than normal July, this August really turned up the heat. Statewide, this August was the 7th warmest August on record with an average temperature of 82.2°F, 2.9°F warmer than normal. Rainfall was 0.49 inches less than the long-term average of 4.34 inches. There was, however, a significant disparity in rainfall between the northern and southern halves of Alabama.

Temperature-wise, August was hot, especially in south Alabama. There were 14 daily maximum temperature records that occurred in August, with the most notable record occurring at the Mobile Regional Airport at 106°F on the 26th when the heat wave clobbering eastern Texas and Louisiana edged eastward for a few days. This temperature was the hottest ever recorded at the Mobile Regional Airport (12 miles west of the city) since records began in 1942 when the Downtown Airport (Brookley Field) was turned over to the military and the Regional Airport set up operations! The 104°F at the Mobile Downtown airport on the same day tied their highest temperature set in 1947. (The City Office station provided observations from 1872 to 1953 when it was closed and officially moved offices to the Regional Airport.) Interestingly, none of the other Alabama stations with records longer than 100 years broke their all-time records in 2023 with readings in 1925 and 1930 dominating their hottest events.

Additionally, this station was the warmest location of the month alongside the Evergreen Middleton Field station, which also recorded the same high temperature on the 26th. In total, over 40 stations recorded a temperature of 100°F or greater in August. In contrast, during an unseasonably cool few days from the 15th through the 19th in north Alabama, a station in DeSoto State Park recorded the coldest temperature of the month at 56°F on the 17th.

The usual chaotic distribution of wet and dry stations this summer persisted into the month of August, as illustrated in the figure below displaying the percentage of normal precipitation for August. The areas with the highest total rainfall were typically found in the northern half of Alabama, courtesy of several “training” rain events during the month. The wettest location of the month was at a station in Oneonta, Alabama, which recorded an impressive total of 13.71 inches of rainfall, setting a July monthly record for that station. In contrast, the driest areas were found in the southern half of the state. The Gulf Shores 2.6 NNE station recorded the lowest amount of rainfall for August at a mere 0.13 inches with no missing observations.

As one would expect, the well below rainfall has impacted agriculture across the southern □ of the state. While dry conditions have allowed ample field work, the extreme heat has started to affect yield potential for cotton and there have been several reports of stressed livestock and deteriorating pasture conditions. These later season droughts can have a big impact on cotton, peanuts, and especially pastures where the last cutting hay can be delayed or lost altogether. As September rolls on, drought conditions are expected to remain, if not worsen.

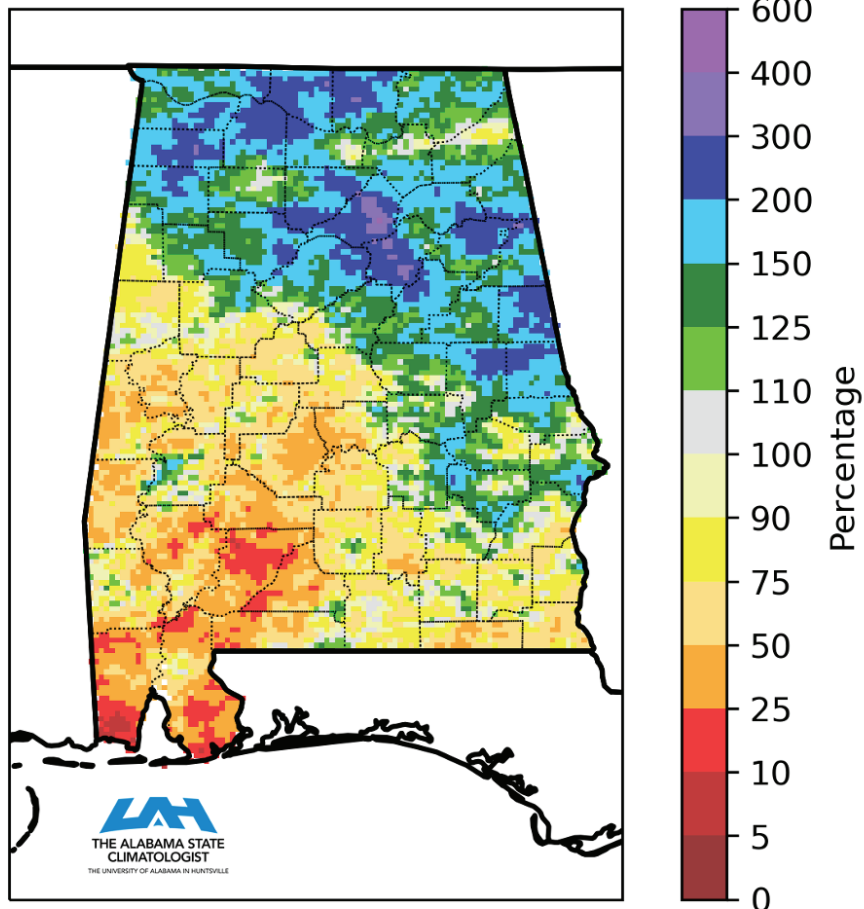
The end of August signals the end of climatological summer (June, July, August). How hot was it this

summer? Depends on your location within the state. Residents of Huntsville had a slightly cooler than normal summer on average. While residents from Mobile had the hottest summer observed in their 82-year record! Statewide, this summer was the 25th warmest on record, with an average temperature of 80.0°F, which is +1.1°F warmer than normal. Precipitation-wise, this summer was the 50th wettest on record, with 15.14 inches of precipitation, which is 1.07 inches wetter than normal.

*NOTE: The Mobile Regional Airport station experienced its hottest August and summer in 2023. Additionally, the station set 7 daily maximum temperature records and 8 daily night-time maximum temperature records in August.*

Monthly summaries are provided by Dr. Rob Junod, Lee Ellenburg and John Christy.

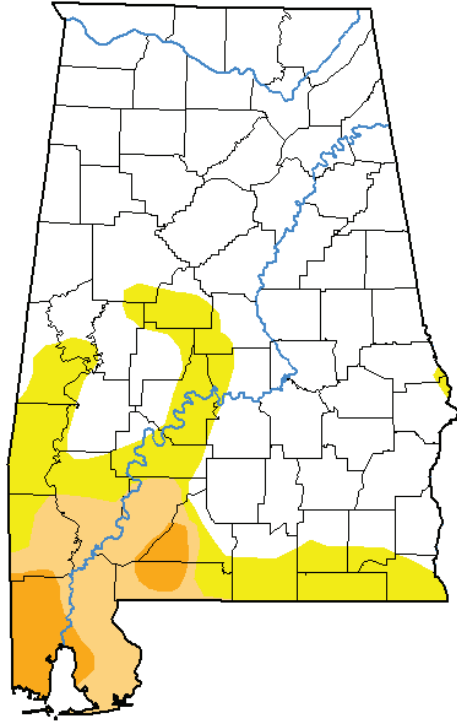
### Precipitation Percent of Normal August 2023









# DROUGHT MONITOR

## U.S. Drought Monitor Alabama

September 5, 2023  
(Released Thursday, Sep. 7, 2023)  
Valid 8 a.m. EDT



**Intensity:**

-  None
-  D0 Abnormally Dry
-  D1 Moderate Drought
-  D2 Severe Drought
-  D3 Extreme Drought
-  D4 Exceptional Drought

*The Drought Monitor focuses on broad-scale conditions. Local conditions may vary. For more information on the Drought Monitor, go to <http://droughtmonitor.unl.edu/About.aspx>*

**Author:**


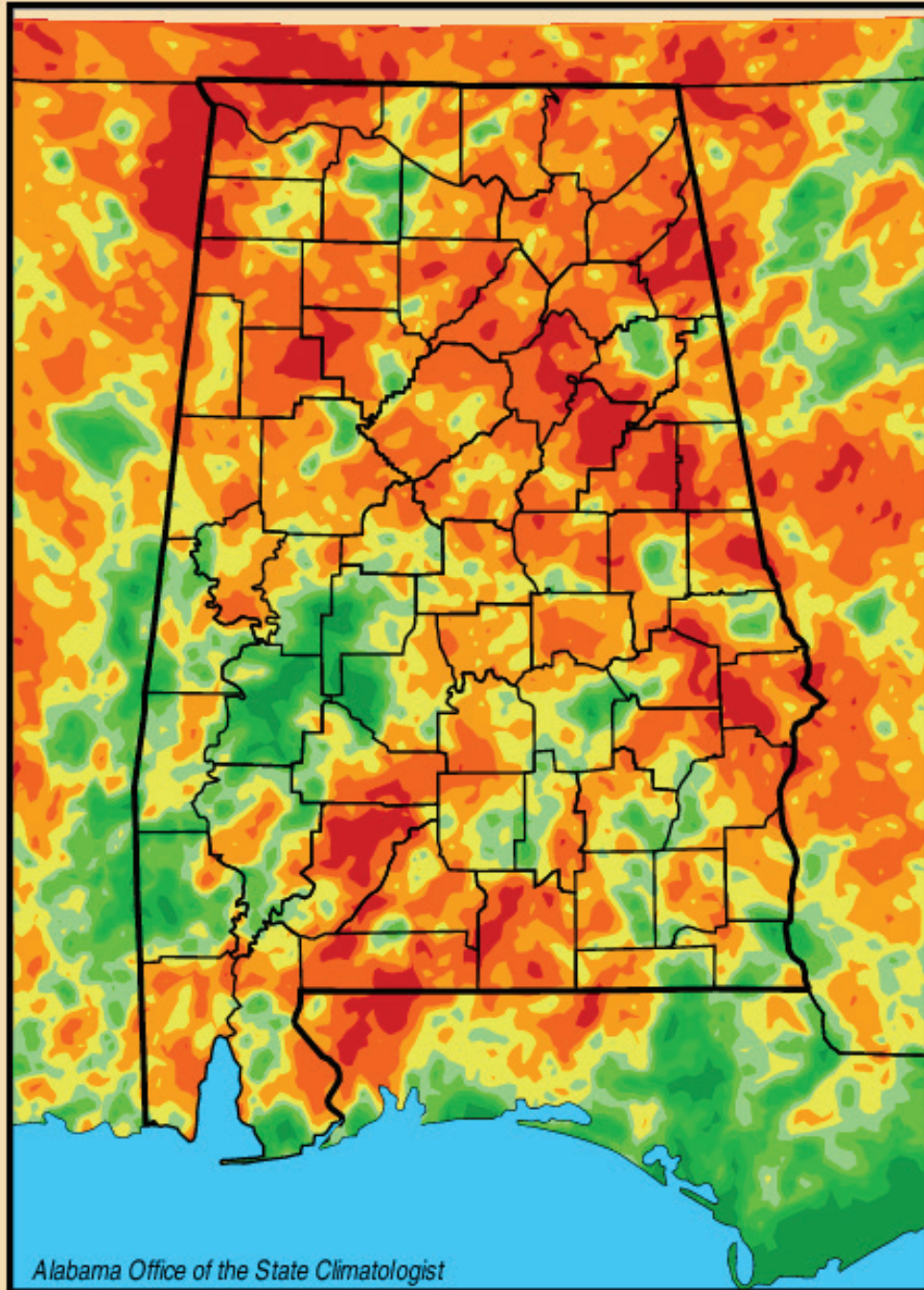
Richard Tinker  
CPC/NOAA/NWS/NCEP



[droughtmonitor.unl.edu](http://droughtmonitor.unl.edu)

# LAWN AND GARDEN

**Lawn-and-Garden Moisture Index  
for September 10, 2023**



# ALABAMA MONTHLY CLIMATE SUMMARIES

Alabama Monthly Climate Summaries  
August 2023

	Aug. Mean Aug. Norm	Aug. High Temp Record High	Aug. Low Temp Record Low	Total Precip. Normal Precip.	Wettest Aug. Driest Aug.	Heaviest Aug. Record Aug.
<b>Anniston</b>	80.8 79.5	100 8/26/23 106 8/21/83	62 8/31/23 50 8/28/52	3.98" 3.35"	7.54" 1974 .50" 1983	1.28" 8/28/23 5.57" 8/24/67
<b>Auburn</b>	82.7 79.7	101 8/26/23 106 8/20/25	65 8/17/23 54 8/29/68	3.94" 4.29"	11.03" 1944 .01" 1925	.74" 8/3/23 3.73" 8/17/39
<b>Birmingham</b>	82.3 79.6	100 8/25/23 104 8/8/35	65 8/31/23 51 8/31/46	6.87" 3.48"	8.98" 1998 .38" 1989	1.75" 8/27/23 4.15" 8/2/41
<b>Brewton</b>	81.9 79.7	102 8/26/23 104+ 8/13/54	63.7 8/17/23 53+ 8/30/68	1.13" 5.64"	14.69" 1977 1.67" 1980	.54" 8/15/23 7.20" 8/4/95
<b>Calera</b>	82.7 78.4	101 8/26/23 102 8/10/56	65 8/17/23 50 8/26/66	3.94" 4.23"	15.00" 1939 .33" 1998	.74" 8/3/23 5.70" 8/26/08
<b>Clanton</b>	80.2 78.3	99 8/26/23 105 8/8/35	62.2 8/17/23 51 8/24/57	2.60" 3.73"	7.98" 1974 .45" 1990	1.20" 8/29/23 6.75" 8/26/70
<b>Courtland</b>	77.8 M	95.9 8/14/23 M	61.4 8/31/23 M	8.93" M	M M	2.50" 8/28/23 M
<b>Cullman (St. Bernard)</b>	76.4 M	93.1 8/25/23 M	59.1 8/17/23 M	8.96" M	M M	3.81" 8/4/23 M
<b>Decatur (Pryor Field)</b>	79.6 79.8	100 8/26/23 107 8/1/35	60 8/31/23 52 8/26/17	3.09" 3.61"	11.93" 1919 .00" 1962	2.07" 8/9/23 3.95" 8/22/60
<b>Dothan</b>	85.4 81.2	101 8/26/23 103 8/26/38	69 8/17/23 43 8/24/1902	2.50" 4.81"	20.85" 1939 1.47" 1958	1.83" 8/11/23 4.80" 8/10/31
<b>Fairhope</b>	84.3 81.1	99.1 8/26/23 102 8/30/00	67.5 8/17/23 60+ 8/30/92	3.74" 6.22"	14.23" 1984 1.25" 1997	2.03" 8/15/23 5.70" 8/2/84
<b>Gadsden</b>	75.7 78.9	93.1 8/26/23 105 8/16/54	58.9 8/17/23 52+ 8/12/67	6.61" 3.65"	9.52" 1992 .10" 1983	2.54" 8/28/23 3.32" 8/6/60
<b>Gainesville Lock</b>	82.2 80.3	100.8 8/26/23 103+ 8/30/00	63.6 8/17/23 55 8/30/86	1.70" 2.91"	8.11" 1992 .37" 1990	1.22" 8/5/23 4.12" 8/10/70
<b>Greensboro</b>	81.5 81.3	100.5 8/26/23 107 8/26/43	63 8/17/23 55 8/22/56	2.35" 3.30"	7.01" 1993 1.16" 1989	1.50" 8/28/23 4.22" 8/31/61
<b>Guntersville</b>	M 78.2	M 105 8/21/83	M 48 8/29/92	M 3.36"	10.33" 1981 .33" 1990	M 5.76" 8/30/81
<b>Highland Home</b>	81.2 79	97.8 8/27/23 103 8/9/54	66.6 8/17/23 56 8/29/92	3.60" 4.30"	8.28" 1984 .89" 1997	1.50" 8/4/23 3.65" 8/12/86
<b>Huntsville</b>	80 78.9	99 8/26/23 108 8/8/30	62 8/31/23 50 8/10/1954	5.16" 3.42"	9.81" 1986 .58" 1998	2.08" 8/9/23 4.22" 8/10/86
<b>Mobile</b>	88.1 81.3	106 8/26/23 105 8/29/2000	69 8/17/23 57 8/25/1891	2.80" 6.20"	15.19" 1984 1.04" 1997	2.25" 8/5/23 5.65" 8/1/84
<b>Montgomery</b>	85.1 81.2	102 8/27/23 104+ 8/24/83	66 8/17/23 56 8/29/92	3.47" 3.63"	10.43" 1984 .73" 1997	1.91" 8/4/23 5.38" 8/2/84
<b>Muscle Shoals Airport</b>	80.9 79.1	101 8/25/23 105+ 8/16/54	62 8/19/23 53+ 8/29/92	6.18" 2.96"	6.78" 1979 .15" 1990	2.47" 8/9/23 3.43" 8/25/76
<b>Russellville</b>	M 77	M 103+ 8/30/00	M 46+ 8/29/67	M 2.97"	6.83" 1997 .07" 1999	M 3.69" 8/16/85
<b>Scottsboro</b>	76.1 77.7	95.3 8/25/23 105+ 8/16/54	59.2 8/31/23 46 8/23/82	4.80" 3.43"	7.70" 1985 .74" 1999	1.17" 8/28/23 4.39" 8/11/01
<b>Selma</b>	81.5 81	100.6 8/25/23 105+ 8/30/54	61.4 8/17/23 57+ 8/30/92	3.02" 4.01"	8.84" 1984 .71" 1990	.86" 8/25/23 5.35" 8/15/39
<b>Talladega</b>	78.8 77.3	97.1 8/26/23 103 8/16/54	61.2 8/31/23 46 8/23/50	5.66" 3.52"	9.11" 1984 .60" 1999	1.67" 8/4/23 4.30" 8/11/82
<b>Thomasville</b>	82.1 80.9	101.4 8/26/23 105+ 8/31/54	61.9 8/17/23 53 8/22/56	.39" 3.88"	9.01" 1996 1.02" 1989	.17" 8/28/23 6.05" 8/14/39
<b>Troy</b>	86 80.2	103 8/27/23 106 8/28/54	67 8/17/23 55 8/31/46	3.46" 3.56"	8.38" 1996 .55" 1989	1.03" 8/8/23 6.75" 8/31/61
<b>Tuscaloosa</b>	83.1 81.2	101 8/25/23 107 8/10/07	64 8/17/23 53 8/22/56	2.89" 3.80"	8.84" 1970 .57" 1953	.94" 8/7/23 2.87" 8/10/67
<b>Valley Head</b>	75.5 75.3	94.4 8/25/23 105 8/16/54	56.8 8/31/23 46 8/13/64	1.99" 3.49"	6.68" 1981 .58" 1983	.52" 8/9/23 3.61" 8/4/84

# NEW ALABAMA CLIMATE RECORDS

Highest Maximum Temperature Monthly Record						
STATION	DATE	RECORD	PREV. DATE	PREV. RECORD	NUMBER OF YEARS	DIFFERENCE
SELMA, AL US	8/14/23	105	8/30/54	105	126	0
SCOTTSBORO, AL US	8/15/23	107	8/24/07	106	131	1
SELMA, AL US	8/15/23	105	8/14/23	105	126	0
JACKSON, AL US	8/24/23	104	8/12/07	104	39	0
SELMA, AL US	8/24/23	105	8/15/23	105	126	0
MOBILE DOWNTOWN AIRPORT, AL US	8/26/23	104	8/19/00	102	74	2
MOBILE REGIONAL AIRPORT, AL US	8/26/23	106	8/29/00	105	75	1
Highest Minimum Temperature Monthly Record						
MOBILE REGIONAL AIRPORT, AL US	8/6/23	80	8/29/78	80	75	0
MOBILE DOWNTOWN AIRPORT, AL US	8/7/23	83	8/1/10	82	74	1
MOBILE REGIONAL AIRPORT, AL US	8/7/23	82	8/6/23	80	75	2
ATMORE, AL US	8/8/23	81	8/12/07	80	83	1
JACKSON, AL US	8/8/23	78	8/18/10	78	39	0
MOBILE DOWNTOWN AIRPORT, AL US	8/10/23	83	8/7/23	83	74	0
JACKSON, AL US	8/11/23	78	8/8/23	78	39	0
MARION JUNCTION 2 NE, AL US	8/11/23	79	8/4/10	78	73	1
MOBILE REGIONAL AIRPORT, AL US	8/12/23	82	8/7/23	82	75	0
GREENSBORO, AL US	8/13/23	80	8/18/95	80	131	0
JACKSON, AL US	8/13/23	78	8/11/23	78	39	0
MOBILE REGIONAL AIRPORT, AL US	8/13/23	82	8/12/23	82	75	0
GREENSBORO, AL US	8/14/23	80	8/13/23	80	131	0
JACKSON, AL US	8/14/23	78	8/13/23	78	39	0
GREENSBORO, AL US	8/15/23	81	8/14/23	80	131	1
JACKSON, AL US	8/15/23	79	8/14/23	78	39	1
CLAYTON, AL US	8/23/23	77	8/4/11	77	67	0
MONTGOMERY AIRPORT, AL US	8/23/23	78	8/26/20	78	75	0
BESSEMER 3 WSW, AL US	8/24/23	77	8/18/10	77	46	0
TROY, AL US	8/24/23	78	8/4/11	78	115	0
DAUPHIN ISLAND NUMBER 2, AL US	8/27/23	88	8/2/10	87	47	1
Lowest Minimum Temperature Monthly Record						
DAUPHIN ISLAND NUMBER 2, AL US	8/3/23	59	8/20/93	64	47	-5
Highest Precipitation for One Day Monthly Record						
ONEONTA, AL US	8/4/23	6.46	8/1/41	5.4	128	1.06
Highest Maximum Temperature Daily Record						
DAUPHIN ISLAND NUMBER 2, AL US	8/3/23	98	8/3/86	98	47	0
DAUPHIN ISLAND NUMBER 2, AL US	8/4/23	96	8/4/99	96	47	0
MOBILE DOWNTOWN AIRPORT, AL US	8/4/23	97	8/4/11	97	74	0
DOTHAN REGIONAL AIRPORT, AL US	8/4/23	99	8/4/15	99	53	0
MOBILE REGIONAL AIRPORT, AL US	8/4/23	98	8/4/11	98	75	0
DAUPHIN ISLAND NUMBER 2, AL US	8/5/23	97	8/5/13	94	47	3
MOBILE DOWNTOWN AIRPORT, AL US	8/5/23	100	8/5/54	96	74	4
DOTHAN REGIONAL AIRPORT, AL US	8/5/23	98	8/5/20	98	53	0
MOBILE REGIONAL AIRPORT, AL US	8/5/23	100	8/5/51	98	75	2
BREWTON 3 ENE, AL US	8/6/23	97	8/6/89	97	46	0
DAUPHIN ISLAND NUMBER 2, AL US	8/6/23	95	8/6/04	94	47	1
MOBILE DOWNTOWN AIRPORT, AL US	8/6/23	99	8/6/54	97	74	2
DOTHAN REGIONAL AIRPORT, AL US	8/6/23	101	8/6/99	99	53	2
MOBILE REGIONAL AIRPORT, AL US	8/6/23	98	8/6/63	98	75	0
CLAYTON, AL US	8/7/23	99	8/7/62	99	67	0
GENEVA NUMBER 2, AL US	8/7/23	97	8/7/10	97	47	0
SELMA, AL US	8/7/23	101	8/7/35	101	126	0
DOTHAN REGIONAL AIRPORT, AL US	8/7/23	99	8/7/20	99	53	0
DEMOPOLIS LOCK AND DAM, AL US	8/8/23	100	8/8/51	99	71	1
JACKSON, AL US	8/8/23	99	8/8/99	97	39	2
MOBILE DOWNTOWN AIRPORT, AL US	8/10/23	98	8/10/11	97	74	1

SCOTTSBORO, AL US	8/12/23	100	8/12/07	100	131	0
MOBILE DOWNTOWN AIRPORT, AL US	8/12/23	99	8/12/54	99	74	0
GENEVA NUMBER 2, AL US	8/13/23	98	8/13/19	96	47	2
MOBILE REGIONAL AIRPORT, AL US	8/13/23	100	8/13/51	100	75	0
DEMOPOLIS LOCK AND DAM, AL US	8/14/23	104	8/14/54	104	71	0
JACKSON, AL US	8/14/23	101	8/14/07	100	39	1
SELMA, AL US	8/14/23	105	8/14/54	105	126	0
MOBILE REGIONAL AIRPORT, AL US	8/14/23	99	8/14/99	99	75	0
SCOTTSBORO, AL US	8/15/23	107	8/15/54	102	131	5
SELMA, AL US	8/15/23	105	8/15/07	104	126	1
MOBILE REGIONAL AIRPORT, AL US	8/15/23	101	8/15/54	100	75	1
ATMORE, AL US	8/16/23	101	8/16/19	100	83	1
BREWTON 3 ENE, AL US	8/16/23	100	8/16/95	100	46	0
CLAYTON, AL US	8/16/23	98	8/16/95	98	67	0
GENEVA NUMBER 2, AL US	8/16/23	99	8/16/07	99	47	0
DAUPHIN ISLAND NUMBER 2, AL US	8/18/23	94	8/18/95	94	47	0
MOBILE DOWNTOWN AIRPORT, AL US	8/18/23	99	8/18/52	99	74	0
MOBILE REGIONAL AIRPORT, AL US	8/18/23	100	8/18/00	99	75	1
JACKSON, AL US	8/20/23	101	8/20/00	99	39	2
MOBILE DOWNTOWN AIRPORT, AL US	8/20/23	99	8/20/54	97	74	2
MOBILE REGIONAL AIRPORT, AL US	8/20/23	99	8/20/00	98	75	1
JACKSON, AL US	8/21/23	100	8/21/00	100	39	0
MOBILE REGIONAL AIRPORT, AL US	8/21/23	99	8/21/80	98	75	1
SCOTTSBORO, AL US	8/22/23	104	8/22/83	104	131	0
MOBILE DOWNTOWN AIRPORT, AL US	8/22/23	99	8/22/55	99	74	0
CLAYTON, AL US	8/23/23	98	8/23/14	98	67	0
JACKSON, AL US	8/23/23	101	8/23/07	100	39	1
SELMA, AL US	8/23/23	103	8/23/07	101	126	2
MOBILE DOWNTOWN AIRPORT, AL US	8/23/23	101	8/23/15	97	74	4
DOTHAN REGIONAL AIRPORT, AL US	8/23/23	100	8/23/14	99	53	1
MOBILE REGIONAL AIRPORT, AL US	8/23/23	103	8/23/14	97	75	6
BAY MINETTE, AL US	8/24/23	98	8/24/07	98	108	0
GENEVA NUMBER 2, AL US	8/24/23	99	8/24/11	98	47	1
JACKSON, AL US	8/24/23	104	8/24/11	99	39	5
SELMA, AL US	8/24/23	105	8/24/38	102	126	3
MOBILE REGIONAL AIRPORT, AL US	8/24/23	100	8/24/14	98	75	2
ATHENS, AL US	8/25/23	96	8/25/16	95	31	1
BANKHEAD LOCK AND DAM, AL US	8/25/23	98	8/25/11	98	66	0
BESSEMER 3 WSW, AL US	8/25/23	101	8/25/87	100	46	1
DEMOPOLIS LOCK AND DAM, AL US	8/25/23	100	8/25/08	100	71	0
GENEVA NUMBER 2, AL US	8/25/23	99	8/25/14	99	47	0
JACKSON, AL US	8/25/23	102	8/25/90	99	39	3
SCOTTSBORO, AL US	8/25/23	105	8/25/83	101	131	4
MOBILE DOWNTOWN AIRPORT, AL US	8/25/23	98	8/25/11	97	74	1
DOTHAN REGIONAL AIRPORT, AL US	8/25/23	101	8/25/90	98	53	3
MOBILE REGIONAL AIRPORT, AL US	8/25/23	101	8/25/90	98	75	3
MONTGOMERY AIRPORT, AL US	8/25/23	101	8/25/00	100	75	1
TUSCALOOSA AIRPORT ASOS, AL US	8/25/23	101	8/25/11	100	75	1
ATHENS, AL US	8/26/23	97	8/26/16	95	31	2
ATMORE, AL US	8/26/23	101	8/26/43	100	83	1
DAUPHIN ISLAND NUMBER 2, AL US	8/26/23	98	8/26/90	94	47	4
DEMOPOLIS LOCK AND DAM, AL US	8/26/23	102	8/26/83	100	71	2
GENEVA NUMBER 2, AL US	8/26/23	99	8/26/14	99	47	0
JACKSON, AL US	8/26/23	102	8/26/00	101	39	1
RUSSELLVILLE NUMBER 2, AL US	8/26/23	97	8/26/11	97	69	0
HUNTSVILLE INTNL AIRPORT, AL US	8/26/23	99	8/26/90	99	64	0
MOBILE DOWNTOWN AIRPORT, AL US	8/26/23	104	8/26/11	99	74	5
DOTHAN REGIONAL AIRPORT, AL US	8/26/23	101	8/26/11	99	53	2
ANNISTON METROPOLITAN AIRPORT, AL US	8/26/23	100	8/26/11	100	120	0
MOBILE REGIONAL AIRPORT, AL US	8/26/23	106	8/26/00	100	75	6
MONTGOMERY AIRPORT, AL US	8/26/23	102	8/26/11	102	75	0



ATMORE, AL US	8/27/23	103	8/27/54	100	83	3
BANKHEAD LOCK AND DAM, AL US	8/27/23	99	8/27/11	99	66	0
BAY MINETTE, AL US	8/27/23	100	8/27/11	100	108	0
DEMOPOLIS LOCK AND DAM, AL US	8/27/23	103	8/27/89	99	71	4
GAINESVILLE LOCK, AL US	8/27/23	99	8/27/11	98	65	1
GENEVA NUMBER 2, AL US	8/27/23	99	8/27/11	99	47	0
JACKSON, AL US	8/27/23	103	8/27/00	101	39	2
VERNON, AL US	8/27/23	102	8/27/11	98	66	4
MOBILE DOWNTOWN AIRPORT, AL US	8/27/23	103	8/27/11	100	74	3
DOTHAN REGIONAL AIRPORT, AL US	8/27/23	101	8/27/11	99	53	2
MOBILE REGIONAL AIRPORT, AL US	8/27/23	105	8/27/00	97	75	8
MONTGOMERY AIRPORT, AL US	8/27/23	102	8/27/54	101	75	1
ATMORE, AL US	8/28/23	101	8/28/54	101	83	0
BREWTON 3 ENE, AL US	8/28/23	100	8/28/98	99	46	1
CLAYTON, AL US	8/28/23	103	8/28/98	100	67	3
GENEVA NUMBER 2, AL US	8/28/23	99	8/28/11	97	47	2
JACKSON, AL US	8/28/23	100	8/28/00	100	39	0
SCOTTSBORO, AL US	8/28/23	104	8/28/43	101	131	3
MOBILE REGIONAL AIRPORT, AL US	8/28/23	99	8/28/00	97	75	2
ATMORE, AL US	8/29/23	101	8/29/54	100	83	1
GENEVA NUMBER 2, AL US	8/29/23	99	8/29/11	98	47	1
Highest Minimum Temperature Daily Record						
CLAYTON, AL US	8/3/23	74	8/3/11	74	67	0
MOBILE REGIONAL AIRPORT, AL US	8/4/23	78	8/4/10	77	75	1
ATMORE, AL US	8/5/23	77	8/5/17	75	83	2
JACKSON, AL US	8/5/23	74	8/5/10	74	39	0
MOBILE REGIONAL AIRPORT, AL US	8/5/23	78	8/5/15	77	75	1
ATMORE, AL US	8/6/23	76	8/6/53	76	83	0
MOBILE DOWNTOWN AIRPORT, AL US	8/6/23	81	8/6/17	81	74	0
MOBILE REGIONAL AIRPORT, AL US	8/6/23	80	8/6/51	78	75	2
ATMORE, AL US	8/7/23	79	8/7/15	79	83	0
BREWTON 3 ENE, AL US	8/7/23	76	8/7/15	76	46	0
DEMOPOLIS LOCK AND DAM, AL US	8/7/23	76	8/7/07	76	71	0
GREENSBORO, AL US	8/7/23	79	8/7/32	78	131	1
MARION JUNCTION 2 NE, AL US	8/7/23	77	8/7/07	77	73	0
MOBILE DOWNTOWN AIRPORT, AL US	8/7/23	83	8/7/98	80	74	3
MOBILE REGIONAL AIRPORT, AL US	8/7/23	82	8/7/15	78	75	4
ATMORE, AL US	8/8/23	81	8/8/15	78	83	3
BAY MINETTE, AL US	8/8/23	82	8/8/29	82	108	0
BREWTON 3 ENE, AL US	8/8/23	78	8/8/11	78	46	0
DEMOPOLIS LOCK AND DAM, AL US	8/8/23	77	8/8/07	76	71	1
JACKSON, AL US	8/8/23	78	8/8/91	77	39	1
MOBILE DOWNTOWN AIRPORT, AL US	8/8/23	82	8/8/11	80	74	2
MOBILE REGIONAL AIRPORT, AL US	8/8/23	81	8/8/11	78	75	3
JACKSON, AL US	8/9/23	75	8/9/11	75	39	0
MOBILE DOWNTOWN AIRPORT, AL US	8/9/23	82	8/9/19	80	74	2
MOBILE REGIONAL AIRPORT, AL US	8/9/23	81	8/9/72	79	75	2
GREENSBORO, AL US	8/10/23	78	8/10/30	78	131	0
MOBILE DOWNTOWN AIRPORT, AL US	8/10/23	83	8/10/07	79	74	4
MOBILE REGIONAL AIRPORT, AL US	8/10/23	81	8/10/70	78	75	3
BAY MINETTE, AL US	8/11/23	81	8/11/29	81	108	0
BREWTON 3 ENE, AL US	8/11/23	79	8/11/07	78	46	1
GENEVA NUMBER 2, AL US	8/11/23	76	8/11/07	76	47	0
GREENSBORO, AL US	8/11/23	77	8/11/35	77	131	0
JACKSON, AL US	8/11/23	78	8/11/10	78	39	0
MARION JUNCTION 2 NE, AL US	8/11/23	79	8/11/16	76	73	3
MOBILE REGIONAL AIRPORT, AL US	8/11/23	81	8/11/07	79	75	2
TUSCALOOSA AIRPORT ASOS, AL US	8/11/23	77	8/11/16	77	75	0
DEMOPOLIS LOCK AND DAM, AL US	8/12/23	78	8/12/99	77	71	1
GREENSBORO, AL US	8/12/23	78	8/12/32	78	131	0

MOBILE DOWNTOWN AIRPORT, AL US	8/12/23	82	8/12/07	81	74	1
MOBILE REGIONAL AIRPORT, AL US	8/12/23	82	8/12/07	79	75	3
DAUPHIN ISLAND NUMBER 2, AL US	8/13/23	86	8/13/07	86	47	0
GREENSBORO, AL US	8/13/23	80	8/13/99	78	131	2
HAMILTON, AL US	8/13/23	73	8/13/16	73	61	0
JACKSON, AL US	8/13/23	78	8/13/99	75	39	3
MOULTON 2, AL US	8/13/23	74	8/13/99	74	66	0
SCOTTSBORO, AL US	8/13/23	75	8/13/10	75	131	0
MOBILE DOWNTOWN AIRPORT, AL US	8/13/23	81	8/13/19	80	74	1
MOBILE REGIONAL AIRPORT, AL US	8/13/23	82	8/13/19	78	75	4
BESSEMER 3 WSW, AL US	8/14/23	76	8/14/10	75	46	1
DAUPHIN ISLAND NUMBER 2, AL US	8/14/23	86	8/14/07	85	47	1
GAINESVILLE LOCK, AL US	8/14/23	77	8/14/19	76	65	1
GREENSBORO, AL US	8/14/23	80	8/14/02	78	131	2
HAMILTON, AL US	8/14/23	73	8/14/19	72	61	1
JACKSON, AL US	8/14/23	78	8/14/07	77	39	1
VERNON, AL US	8/14/23	74	8/14/19	74	66	0
MOBILE DOWNTOWN AIRPORT, AL US	8/14/23	80	8/14/07	79	74	1
BIRMINGHAM AIRPORT, AL US	8/14/23	76	8/14/07	76	93	0
MOBILE REGIONAL AIRPORT, AL US	8/14/23	81	8/14/10	77	75	4
TUSCALOOSA AIRPORT ASOS, AL US	8/14/23	77	8/14/10	76	75	1
BREWTON 3 ENE, AL US	8/15/23	76	8/15/10	75	46	1
CLAYTON, AL US	8/15/23	74	8/15/88	73	67	1
DAUPHIN ISLAND NUMBER 2, AL US	8/15/23	86	8/15/07	85	47	1
GAINESVILLE LOCK, AL US	8/15/23	77	8/15/10	75	65	2
GREENSBORO, AL US	8/15/23	81	8/15/95	79	131	2
JACKSON, AL US	8/15/23	79	8/15/95	75	39	4
MARION JUNCTION 2 NE, AL US	8/15/23	76	8/15/10	75	73	1
SELMA, AL US	8/15/23	78	8/15/19	78	126	0
VERNON, AL US	8/15/23	76	8/15/17	75	66	1
WINFIELD 2 SW, AL US	8/15/23	72	8/15/20	72	47	0
DAUPHIN ISLAND NUMBER 2, AL US	8/18/23	84	8/18/17	84	47	0
MOBILE REGIONAL AIRPORT, AL US	8/19/23	78	8/19/00	78	75	0
MOBILE REGIONAL AIRPORT, AL US	8/20/23	79	8/20/99	77	75	2
TROY, AL US	8/21/23	76	8/21/05	76	115	0
MOBILE DOWNTOWN AIRPORT, AL US	8/21/23	81	8/21/10	79	74	2
MOBILE REGIONAL AIRPORT, AL US	8/21/23	80	8/21/80	78	75	2
CLAYTON, AL US	8/22/23	76	8/22/10	74	67	2
GREENSBORO, AL US	8/22/23	77	8/22/83	76	131	1
CLAYTON, AL US	8/23/23	77	8/23/14	73	67	4
GAINESVILLE LOCK, AL US	8/23/23	75	8/23/83	75	65	0
GREENSBORO, AL US	8/23/23	80	8/23/36	75	131	5
GUNTERSVILLE, AL US	8/23/23	76	8/23/10	75	113	1
HAMILTON, AL US	8/23/23	72	8/23/19	71	61	1
SCOTTSBORO, AL US	8/23/23	74	8/23/36	73	131	1
SELMA, AL US	8/23/23	77	8/23/83	77	126	0
TROY, AL US	8/23/23	76	8/23/14	75	115	1
VERNON, AL US	8/23/23	74	8/23/19	74	66	0
MOBILE DOWNTOWN AIRPORT, AL US	8/23/23	80	8/23/14	79	74	1
MOBILE REGIONAL AIRPORT, AL US	8/23/23	78	8/23/14	76	75	2
MONTGOMERY AIRPORT, AL US	8/23/23	78	8/23/07	77	75	1
ATHENS, AL US	8/24/23	76	8/24/07	76	31	0
BAY MINETTE, AL US	8/24/23	77	8/24/16	77	108	0
BELLE MINA 2 N, AL US	8/24/23	73	8/24/88	73	73	0
BESSEMER 3 WSW, AL US	8/24/23	77	8/24/07	75	46	2
CLAYTON, AL US	8/24/23	75	8/24/14	74	67	1
DEMOPOLIS LOCK AND DAM, AL US	8/24/23	78	8/24/11	74	71	4
GAINESVILLE LOCK, AL US	8/24/23	75	8/24/07	75	65	0
GREENSBORO, AL US	8/24/23	80	8/24/99	78	131	2
GUNTERSVILLE, AL US	8/24/23	77	8/24/21	73	113	4
HAMILTON, AL US	8/24/23	73	8/24/22	71	61	2

HEFLIN, AL US	8/24/23	72	8/24/08	71	67	1
JACKSON, AL US	8/24/23	76	8/24/21	74	39	2
MARION JUNCTION 2 NE, AL US	8/24/23	78	8/24/16	74	73	4
RUSSELLVILLE NUMBER 2, AL US	8/24/23	74	8/24/15	73	69	1
SCOTTSBORO, AL US	8/24/23	75	8/24/08	72	131	3
SELMA, AL US	8/24/23	77	8/24/89	77	126	0
TROY, AL US	8/24/23	78	8/24/07	76	115	2
VERNON, AL US	8/24/23	74	8/24/15	74	66	0
MOBILE DOWNTOWN AIRPORT, AL US	8/24/23	79	8/24/16	79	74	0
BIRMINGHAM AIRPORT, AL US	8/24/23	78	8/24/99	76	93	2
MOBILE REGIONAL AIRPORT, AL US	8/24/23	79	8/24/16	77	75	2
MONTGOMERY AIRPORT, AL US	8/24/23	77	8/24/21	76	75	1
MUSCLE SHOALS AIRPORT, AL US	8/24/23	76	8/24/83	74	82	2
TUSCALOOSA AIRPORT ASOS, AL US	8/24/23	76	8/24/89	76	75	0
ATHENS, AL US	8/25/23	77	8/25/19	74	31	3
BANKHEAD LOCK AND DAM, AL US	8/25/23	77	8/25/07	76	66	1
BELLE MINA 2 N, AL US	8/25/23	74	8/25/54	73	73	1
BESSEMER 3 WSW, AL US	8/25/23	76	8/25/16	75	46	1
GADSDEN, AL US	8/25/23	77	8/25/16	74	70	3
GAINESVILLE LOCK, AL US	8/25/23	76	8/25/07	75	65	1
GREENSBORO, AL US	8/25/23	78	8/25/05	78	131	0
GUNTERSVILLE, AL US	8/25/23	77	8/25/07	75	113	2
HAMILTON, AL US	8/25/23	74	8/25/19	71	61	3
JACKSON, AL US	8/25/23	76	8/25/21	74	39	2
RUSSELLVILLE NUMBER 2, AL US	8/25/23	73	8/25/20	73	69	0
SAND MOUNT SUBSTATION, AL US	8/25/23	74	8/25/05	72	73	2
SCOTTSBORO, AL US	8/25/23	76	8/25/83	73	131	3
VERNON, AL US	8/25/23	77	8/25/14	76	66	1
HUNTSVILLE INTNL AIRPORT, AL US	8/25/23	76	8/25/14	76	64	0
BIRMINGHAM AIRPORT, AL US	8/25/23	78	8/25/21	76	93	2
MUSCLE SHOALS AIRPORT, AL US	8/25/23	75	8/25/20	75	82	0
ATHENS, AL US	8/26/23	75	8/26/21	72	31	3
BANKHEAD LOCK AND DAM, AL US	8/26/23	77	8/26/20	75	66	2
BELLE MINA 2 N, AL US	8/26/23	72	8/26/20	72	73	0
DAUPHIN ISLAND NUMBER 2, AL US	8/26/23	85	8/26/11	83	47	2
DEMOPOLIS LOCK AND DAM, AL US	8/26/23	76	8/26/06	74	71	2
GAINESVILLE LOCK, AL US	8/26/23	76	8/26/20	74	65	2
GREENSBORO, AL US	8/26/23	77	8/26/05	75	131	2
GUNTERSVILLE, AL US	8/26/23	75	8/26/16	75	113	0
HAMILTON, AL US	8/26/23	73	8/26/19	72	61	1
HEFLIN, AL US	8/26/23	71	8/26/20	71	67	0
JACKSON, AL US	8/26/23	74	8/26/21	74	39	0
SCOTTSBORO, AL US	8/26/23	75	8/26/83	73	131	2
HUNTSVILLE INTNL AIRPORT, AL US	8/26/23	74	8/26/16	73	64	1
BIRMINGHAM AIRPORT, AL US	8/26/23	78	8/26/20	76	93	2
MOBILE REGIONAL AIRPORT, AL US	8/26/23	79	8/26/92	77	75	2
MUSCLE SHOALS AIRPORT, AL US	8/26/23	75	8/26/21	75	82	0
CLAYTON, AL US	8/27/23	75	8/27/20	75	67	0
DAUPHIN ISLAND NUMBER 2, AL US	8/27/23	88	8/27/20	83	47	5
DEMOPOLIS LOCK AND DAM, AL US	8/27/23	75	8/27/20	74	71	1
GAINESVILLE LOCK, AL US	8/27/23	75	8/27/20	74	65	1
GREENSBORO, AL US	8/27/23	78	8/27/28	76	131	2
GUNTERSVILLE, AL US	8/27/23	76	8/27/07	75	113	1
HAMILTON, AL US	8/27/23	74	8/27/20	72	61	2
MARION JUNCTION 2 NE, AL US	8/27/23	74	8/27/20	74	73	0
SCOTTSBORO, AL US	8/27/23	76	8/27/95	72	131	4
THORSBY EXPERIMENTAL STATION, AL US	8/27/23	74	8/27/20	74	65	0
MOBILE REGIONAL AIRPORT, AL US	8/27/23	78	8/27/77	78	75	0
ATHENS, AL US	8/28/23	74	8/28/06	74	31	0
BANKHEAD LOCK AND DAM, AL US	8/28/23	74	8/28/20	73	66	1
BESSEMER 3 WSW, AL US	8/28/23	75	8/28/07	74	46	1

BREWTON 3 ENE, AL US	8/28/23	75	8/28/20	75	46	0
CLAYTON, AL US	8/28/23	75	8/28/59	75	67	0
DEMOPOLIS LOCK AND DAM, AL US	8/28/23	76	8/28/20	74	71	2
GADSDEN, AL US	8/28/23	74	8/28/20	74	70	0
GAINESVILLE LOCK, AL US	8/28/23	75	8/28/20	75	65	0
GREENSBORO, AL US	8/28/23	79	8/28/40	75	131	4
HEFLIN, AL US	8/28/23	72	8/28/20	72	67	0
MARION JUNCTION 2 NE, AL US	8/28/23	76	8/28/06	75	73	1
MOULTON 2, AL US	8/28/23	74	8/28/05	74	66	0
SCOTTSBORO, AL US	8/28/23	75	8/28/20	72	131	3
TALLADEGA, AL US	8/28/23	73	8/28/20	73	129	0
WINFIELD 2 SW, AL US	8/28/23	74	8/28/20	74	47	0
HUNTSVILLE INTNL AIRPORT, AL US	8/28/23	74	8/28/06	74	64	0
BIRMINGHAM AIRPORT, AL US	8/28/23	76	8/28/16	76	93	0
HAMILTON, AL US	8/29/23	73	8/29/63	72	61	1
SCOTTSBORO, AL US	8/29/23	76	8/29/07	72	131	4
WINFIELD 2 SW, AL US	8/29/23	72	8/29/21	71	47	1
GREENSBORO, AL US	8/30/23	76	8/30/03	76	131	0
ROCK MILLS, AL US	8/30/23	73	8/30/20	72	81	1
Lowest Maximum Temperature Daily Record						
HEFLIN, AL US	8/5/23	84	8/5/93	84	67	0
MOULTON 2, AL US	8/5/23	81	8/5/94	82	66	-1
MOULTON 2, AL US	8/7/23	77	8/7/93	78	66	-1
GUNTERSVILLE, AL US	8/9/23	79	8/9/17	84	113	-5
GENEVA NUMBER 2, AL US	8/14/23	75	8/14/92	76	47	-1
Lowest Minimum Temperature Daily Record						
GENEVA NUMBER 2, AL US	8/2/23	60	8/2/14	60	47	0
DAUPHIN ISLAND NUMBER 2, AL US	8/3/23	59	8/3/94	71	47	-12
DAUPHIN ISLAND NUMBER 2, AL US	8/4/23	65	8/4/84	72	47	-7
ANNISTON METROPOLITAN AIRPORT, AL US	8/17/23	62	8/17/11	62	120	0
MOBILE DOWNTOWN AIRPORT, AL US	8/31/23	69	8/31/15	69	74	0
Highest Precipitation Daily Record						
HOLT LOCK AND DAM, AL US	8/4/23	0.95	8/4/95	0.85	42	0.1
ONEONTA, AL US	8/4/23	6.46	8/4/66	5	128	1.46
TALLADEGA, AL US	8/4/23	3.04	8/4/03	1.78	135	1.26
MOBILE DOWNTOWN AIRPORT, AL US	8/5/23	1.18	8/5/01	0.79	74	0.39
MOBILE REGIONAL AIRPORT, AL US	8/5/23	2.25	8/5/02	2.06	75	0.19
GAINESVILLE LOCK, AL US	8/6/23	1.22	8/6/12	1.05	75	0.17
BELLE MINA 2 N, AL US	8/10/23	2.26	8/10/97	1.52	73	0.74
MUSCLE SHOALS AIRPORT, AL US	8/10/23	1.45	8/10/77	1.37	82	0.08
JASPER, AL US	8/11/23	1.67	8/11/91	0.92	62	0.75
LEEDS, AL US	8/11/23	2.4	8/11/06	2.16	106	0.24
ONEONTA, AL US	8/11/23	2.3	8/11/12	2.25	128	0.05
WALNUT GROVE, AL US	8/11/23	2.24	8/11/50	1.73	82	0.51
WINFIELD 2 SW, AL US	8/11/23	3.51	8/11/60	1.7	100	1.81
GADSDEN, AL US	8/12/23	1.5	8/12/97	1.5	70	0
OPELIKA, AL US	8/12/23	2.4	8/12/91	2.18	66	0.22
GUNTERSVILLE, AL US	8/14/23	2.43	8/14/12	1.48	118	0.95
MOULTON 2, AL US	8/15/23	1.71	8/15/98	1.05	66	0.66
BIRMINGHAM AIRPORT, AL US	8/28/23	1.73	8/28/49	1.06	93	0.67
BANKHEAD LOCK AND DAM, AL US	8/29/23	2	8/29/93	1.37	66	0.63
COFFEEVILLE LOCK AND DAM, AL US	8/29/23	1.85	8/29/12	0.65	40	1.2
GADSDEN, AL US	8/29/23	0.92	8/29/15	0.9	70	0.02
JACKSON, AL US	8/29/23	2.71	8/29/96	0.88	61	1.83
JACKSONVILLE, AL US	8/29/23	2.6	8/29/07	1.42	75	1.18
SCOTTSBORO, AL US	8/29/23	1.2	8/29/83	1.1	131	0.1
THORSBY EXPERIMENTAL STATION, AL US	8/29/23	1.51	8/29/21	0.75	65	0.76
WALNUT GROVE, AL US	8/29/23	1.76	8/29/43	1.58	82	0.18
ROCK MILLS, AL US	8/30/23	1.86	8/30/17	1.47	85	0.39

# CoCoRAHS

Community Collaborative Rain, Hail and Snow Network (CoCoRAHS)								
August 2023								
	Ave. Total Precip.	# Stations			Ave. Total Precip.	# Stations	Normal August Precipitation*	
Autauga	5.56	1		Houston	3.40	2	Abbeville	4.63
Baldwin	1.79	36		Jackson	6.18	6	Alberta	4.22
Barbour	3.47	2		Jefferson	5.34	18	Alex City	4.50
Bibb	n.a.	0		Lamar	2.87	1	Aliceville	3.57
Blount	7.03	6		Lauderdale	5.82	9	Andalusia	5.65
Bullock	n.a.	0		Lawrence	6.05	3	Ashland	4.47
Butler	1.60	1		Lee	3.86	5	Athens	3.39
Calhoun	7.51	2		Limestone	7.11	8	Bay Minette	6.44
Chambers	n.a.	0		Lowndes	n.a.	0	Bessemer	3.72
Cherokee	n.a.	0		Macon	n.a.	0	Billingsly	4.16
Chilton	2.05	1		Madison	7.47	24	Centreville WSM	5.02
Choctaw	1.46	1		Marengo	n.a.	0	Chatom	4.69
Clarke	1.62	3		Marion	6.28	1	Claiborne L&D	4.09
Clay	6.16	1		Marshall	5.44	11	Clayton	4.10
Cleburne	n.a.	0		Mobile	1.56	23	Dauphin Isl.	7.19
Coffee	n.a.	0		Monroe	1.21	4	Elba	4.49
Colbert	6.92	6		Montgomery	4.98	4	Eufaula WR	3.57
Conecuh	n.a.	0		Morgan	5.51	7	Evergreen	5.07
Coosa	n.a.	0		Perry	n.a.	0	Fayette	3.84
Covington	3.76	1		Pickens	n.a.	0	Geneva 2	5.03
Crenshaw	n.a.	0		Pike	n.a.	0	Greenville	4.76
Cullman	7.32	3		Randolph	6.33	2	Haleyville	4.35
Dale	n.a.	0		Russell	3.01	1	Hamilton 3S	4.01
Dallas	1.51	1		St. Clair	7.62	7	Heflin	3.55
DeKalb	4.73	7		Shelby	4.59	15	Hurtsboro	3.37
Elmore	3.86	4		Sumter	n.a.	0	Jasper	3.33
Escambia	3.24	2		Talladega	7.71	2	Lafayette	4.20
Etowah	5.21	3		Tallapoosa	4.11	2	Livingston	4.51
Fayette	n.a.	0		Tuscaloosa	2.71	7	Melvin	6.86
Franklin	n.a.	0		Walker	5.06	2	Millstead	4.12
Geneva	n.a.	0		Washington	3.06	1	Moulton	3.66
Greene	n.a.	0		Wilcox	0.98	2	Oneonta	3.31
Hale	n.a.	0		Winston	7.31	3	Perryville	3.56
Henry	n.a.	0					Plantersville	4.45
							Rock Mills	3.85
							Rockford	4.90
							Sylacauga	3.79
							Union Springs	4.48
							Uniontown	4.59
							Vernon	2.78
							Warrior L&D	4.02
							Wetumpka	4.30



## Alabama State Climatologist

John R. Christy

Alabama State Climatologist

The University of Alabama

in Huntsville

[christy@nsstc.uah.edu](mailto:christy@nsstc.uah.edu)

256-961-7763

## Assistant State Climatologist

Robert Junod

The University of Alabama in Huntsville

[rjunod@nsstc.uah.edu](mailto:rjunod@nsstc.uah.edu)

256-961-7743

## Associate State Climatologist

Lee Ellenburg

The University of Alabama in Huntsville

[wle00001@uah.edu](mailto:wle00001@uah.edu)

256-961-7498

## For questions, please contact:

[alabama.climate@nsstc.uah.edu](mailto:alabama.climate@nsstc.uah.edu)

<http://nsstc.uah.edu/alclimatereport>